
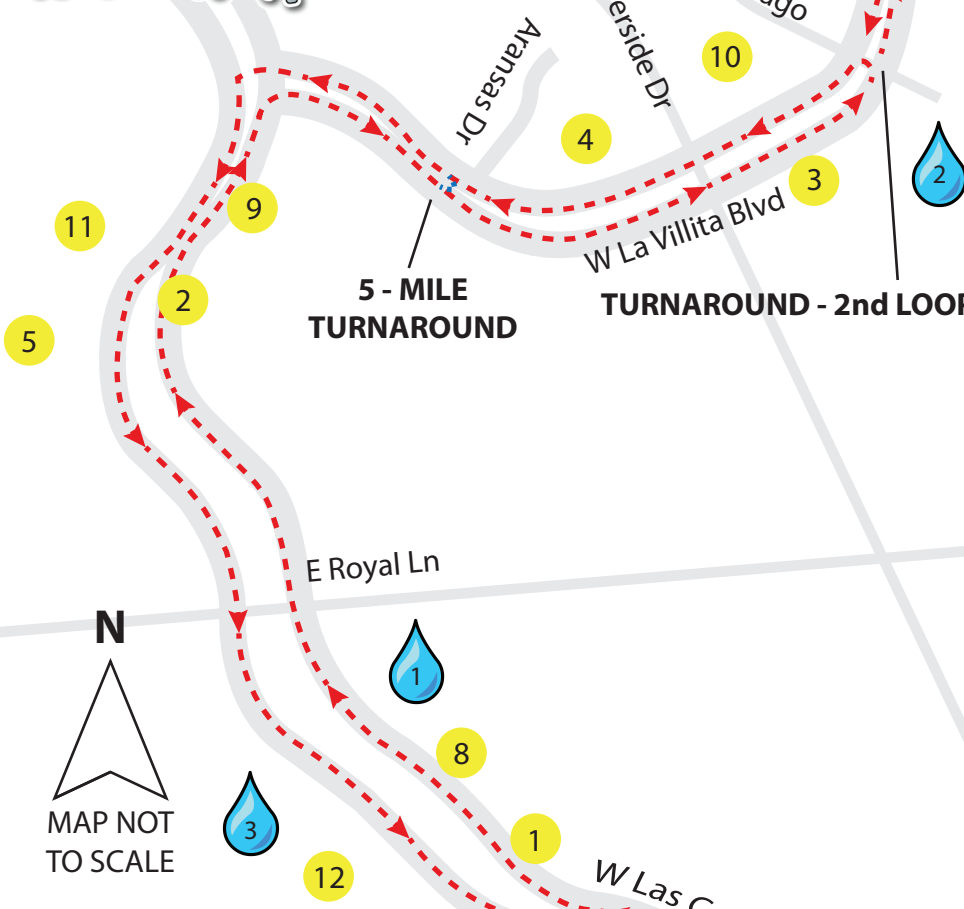




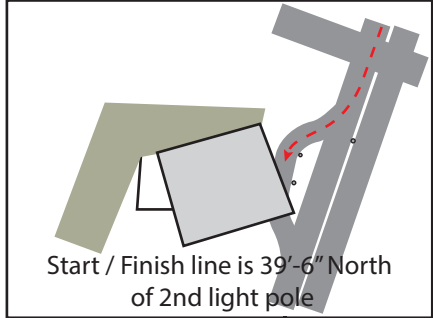
TURNAROUND - 1st LOOP

GPS COORDINATES

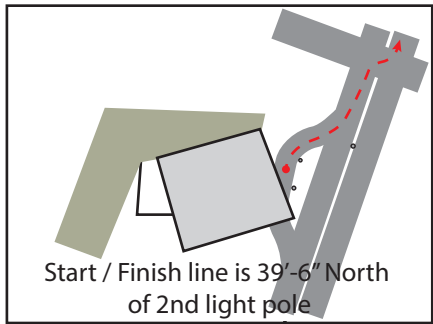
- S - N32° 52.685' W96° 56.552'
- M1 - N32° 53.381' W96° 56.678'
- M2 - N32° 54.096' W96° 57.206'
- M3 - N32° 54.205' W96° 56.369'
- T1 - N32° 54.489' W96° 56.180'
- M4 - N32° 54.148' W96° 56.572'
- M5 - N32° 53.956' W96° 57.232'
- M6 - N32° 53.340' W96° 56.609'
- T2 - N32° 52.697' W96° 56.517'
- M7 - N32° 52.847' W96° 56.435'
- M8 - N32° 53.517' W96° 56.915'
- M9 - N32° 54.242' W96° 57.069'
- T3 - N32° 54.272' W96° 56.255'
- M10 - N32° 54.287' W96° 56.251'
- M11 - N32° 54.155' W96° 57.154'
- M12 - N32° 53.428' W96° 56.865'
- M13 - N32° 52.760' W96° 56.487'
- F - N32° 52.685' W96° 56.552'



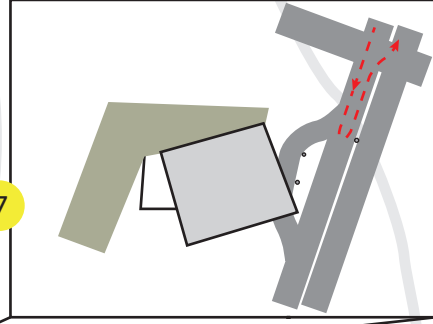
FINISH DETAIL



START DETAIL



TURNAROUND DETAIL



START / FINISH

Course measured using shortest possible route under the following restrictions:

- Runners START in front drive of Irving Convention Center, crossing over to Northbound lanes of W Las Colinas Blvd at W Northwest Hwy intersections
- Runners restricted to 1 lane closest to median on W Las Colinas Blvd (both directions)
- Runners restricted to 1 lane closest to median on W La Villita Blvd (both directions)

COURSE MARKER DESCRIPTIONS:

START – 39'-6" North of 2nd light pole

M1 – 49' South of Utility Pole 3937298 3634385

M2 – 50' North of Utility Pole 3933561 3642880

M3 – 20' Southwest of "School Zone, 20 MPH" sign & Utility Pole 3937740 3643509

T1 – Median break North of Camino Lago on W La Villita Blvd before Hwy 635 Frontage Rd

M4 – 123' East of Utility Pole 3936787 3643135

M5 – 45' Northwest of Utility Pole 3933380 3641980

M6 – 87' Southeast of "Warning Upcoming Stop Sign" sign

T2 – Even with Utility Pole 3937298 3634385

M7 – 14' West of "Warning Upcoming Stop Sign" sign

M8 – 25' Southeast of Utility Pole 3935147 3639260

M9 – 15' South of "Warning Upcoming Stop Sign" sign

M10 – 2' North of Utility Pole 3938090 3643705

M11 – 43' North of Utility Pole 3933809 3643164

M12 – 11' Northwest of Stop Sign, across from ExxonMobil private drive

M13 – 25' North of Stop sign, North of W Northwest Hwy, at the W La Villita Blvd intersection

FINISH - 39'-6" North of 2nd light pole